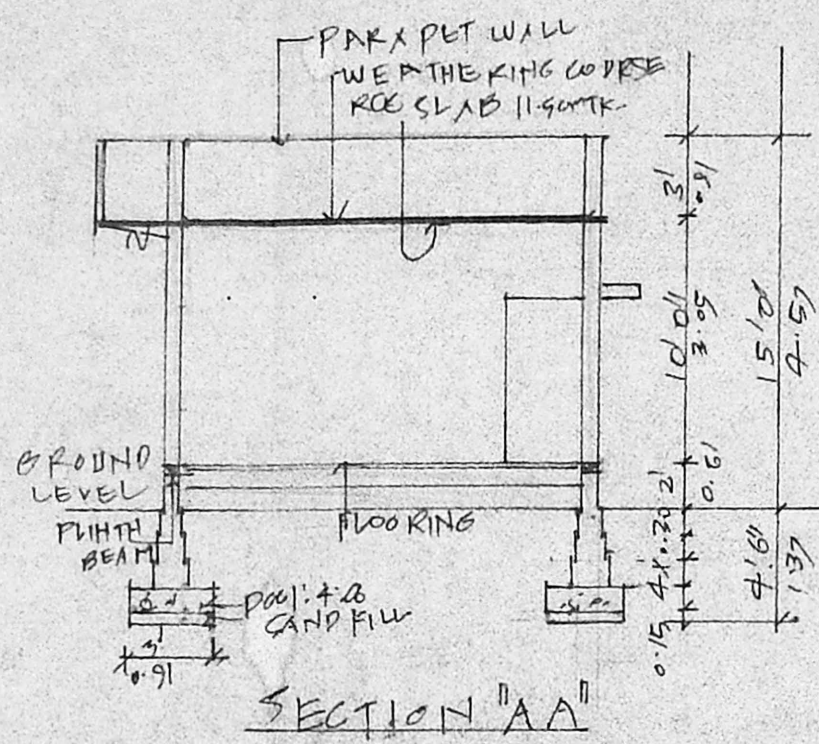
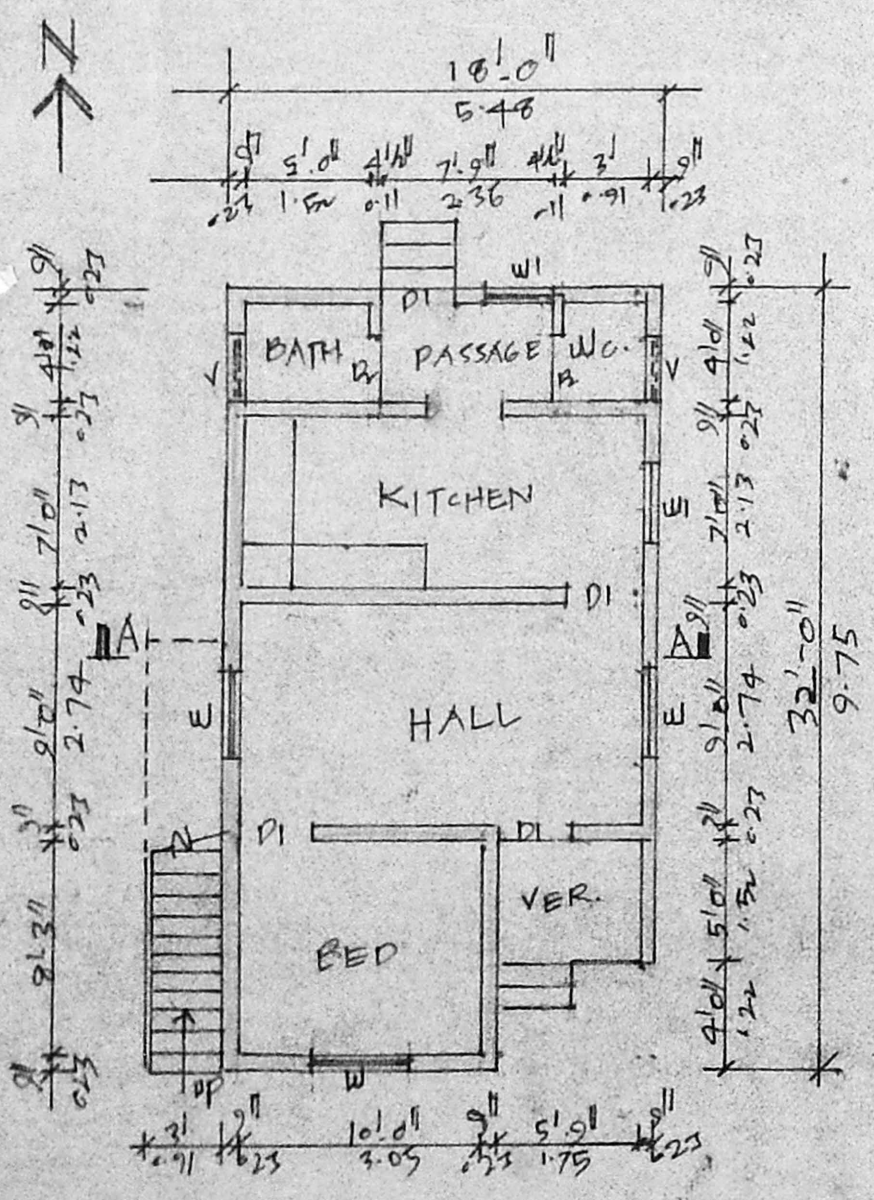


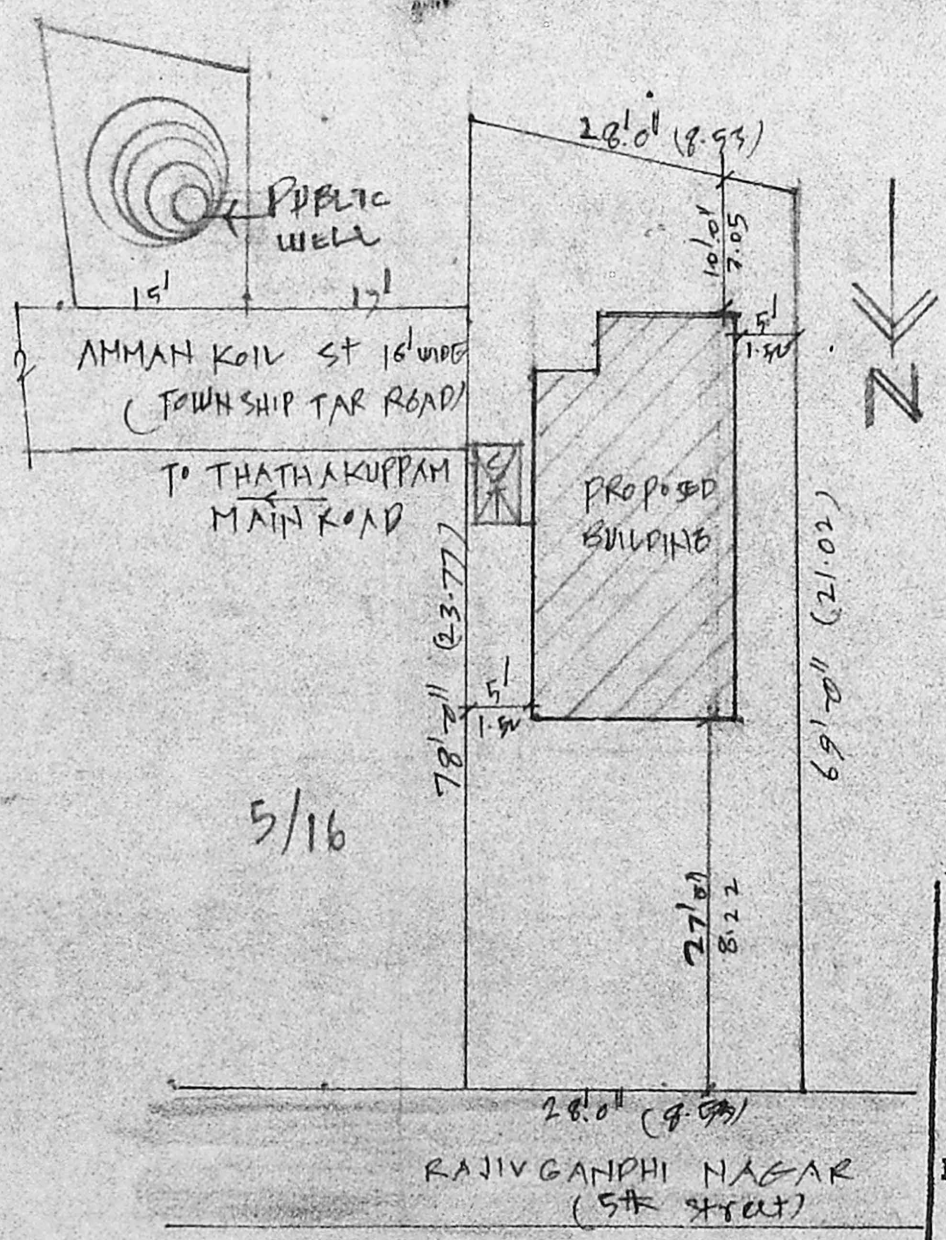
ELEVATION



SECTION "AA"



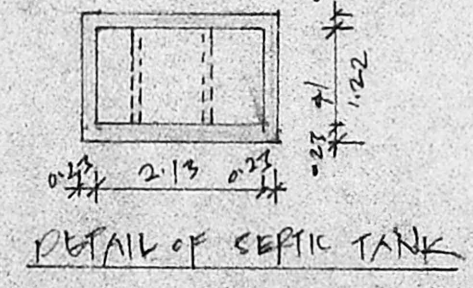
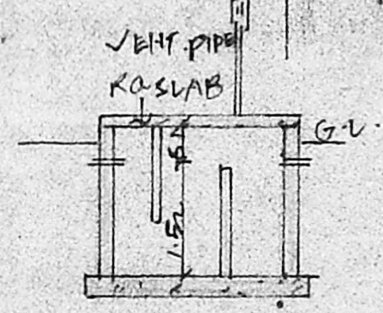
PLAN



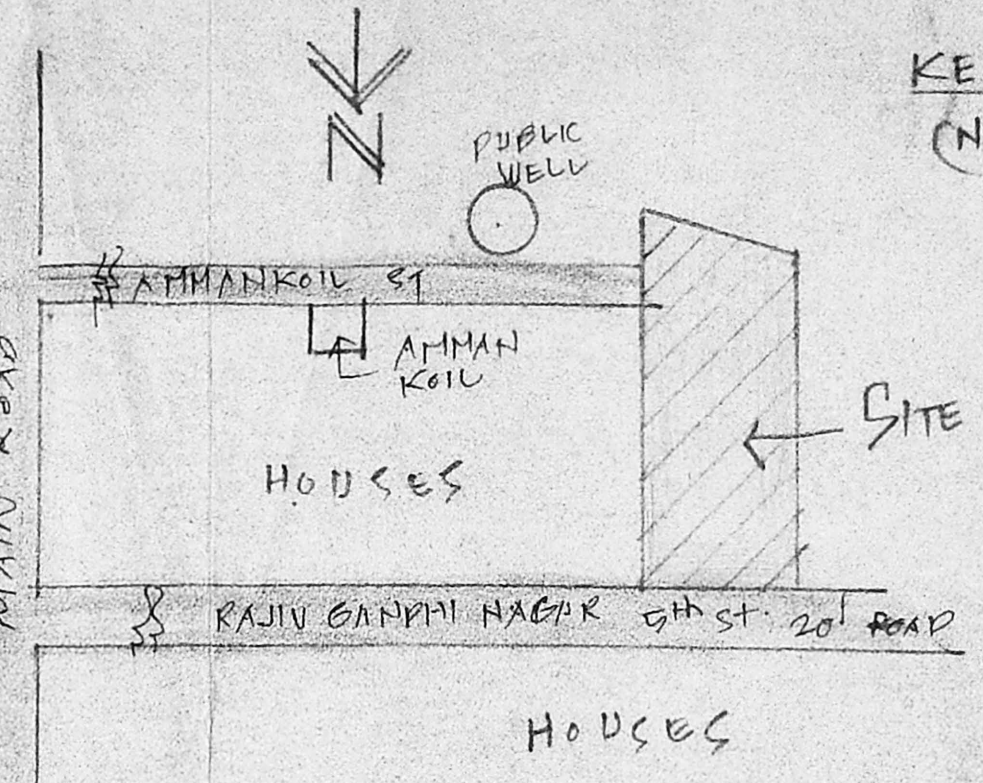
SITE PLAN

(SCALE 1:200)

RATA MANGALAM MAIN ROAD



DETAIL OF SEPTIC TANK



KEY PLAN (NOT TO SCALE)

PLOT AREA : 2058 SQ. FT. 191.4
 PUNTH AREA : 520 SQ. FT. 22/2 48.4
 PLOT COVERAGE 25% F.S.I 0.25

JOINERY DETAILS

D1 DOOR	0.91x2.00	W1 WINDOW	0.91x1.37
D2 DOOR	1.76x2.00	V VENTILATOR	0.76x0.61
W WINDOW	1.22x1.37		

PLAN SHOWING THE PROPOSED RESIDENTIAL BUILDING AT P.N. 5/17 IN S.N. 118 AMMAN KOIL STREET. (THATHANGUPPAM) KORATTUR, AMBATTUR TOWNSHIP, MADRAS-80.

SCALE (1"=8'0") 1:100

Planning Permit No. A/1024/92
APPROVED
 SUBJECT TO THE CONDITIONS IN THIS OFFICE LETTER.
 No. A3/286/92 Date: 7/97
 FOR MEMBER SECRETARY
 MADRAS METROPOLITAN
 DEVELOPMENT AUTHORITY
 MADRAS - 600 008.

OWNER: P. Murugan

N. RAJARAMAN I.C.
 Civil Engineer & Licenced Surveyor
 Ambattur, Madras-80.

LICENSED SURVEYOR:

O/C
 21/2/92

19/2/92
 10/6/92